

SHIPPING AND TRADE IN THE PORT OF LIVERPOOL 1783-1793.

by

D. J. POPE, B.A.

GRAPHS AND MAPS.

PART OF A THESIS SUBMITTED FOR THE DEGREE OF DOCTOR IN PHILOSOPHY
OF THE UNIVERSITY OF LIVERPOOL, 1970.



IMAGING SERVICES NORTH

Boston Spa, Wetherby

West Yorkshire, LS23 7BQ

www.bl.uk

**CONTAINS
PULLOUTS**

CONTENTS

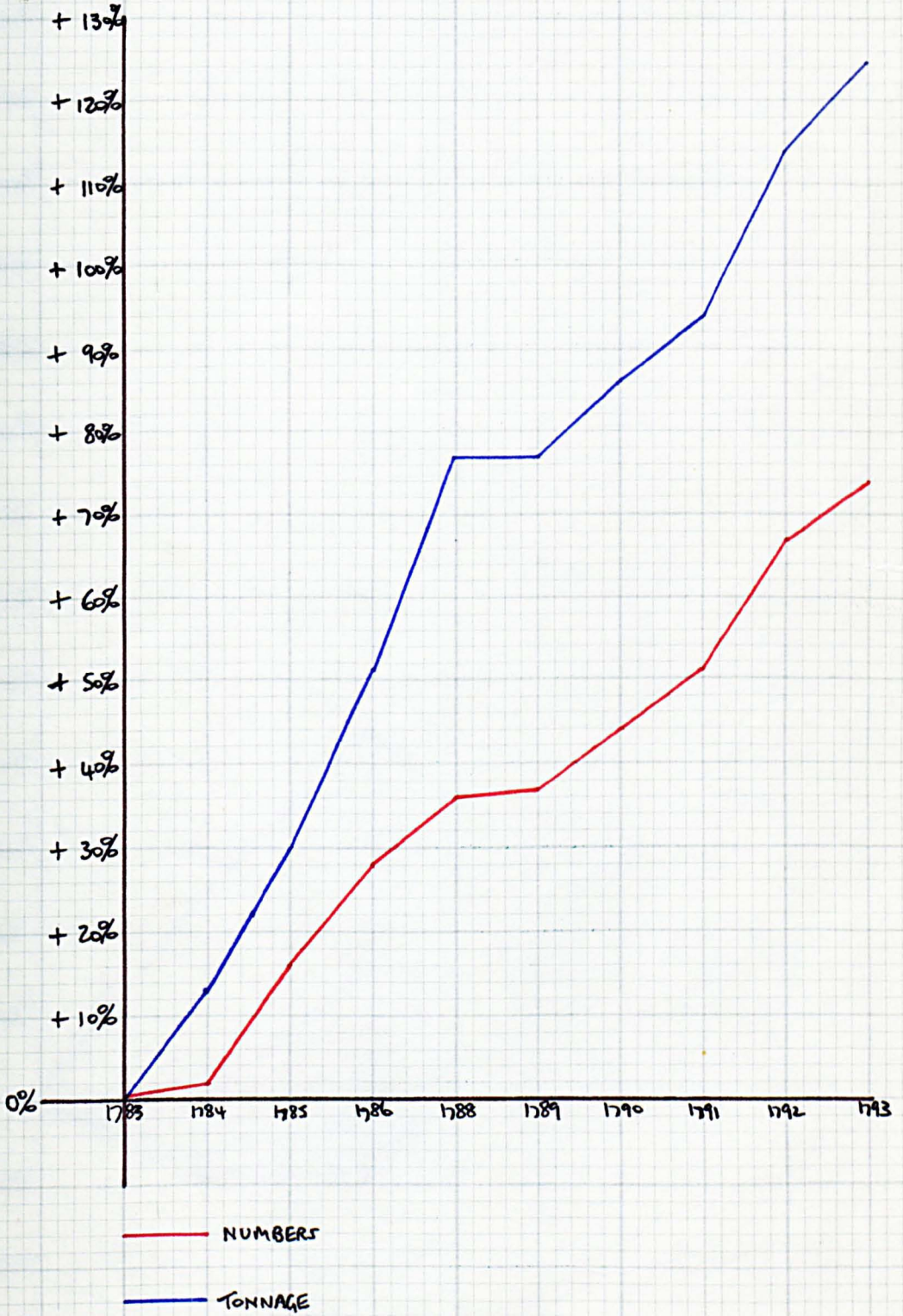
GRAPHS

1. Percentage increase in the number and tonnage of vessels owned and registered at Liverpool 1783-1793.
2. Percentage increase in the number of vessels employed in the various trades in which Liverpool merchants were concerned 1785-93.
 - a) General.
 - b) Europe.
 - c) Northern Europe.
 - d) Nearby Europe.
 - e) Southern Europe.
 - f) Plantations.
 - g) Ireland etc.
 - h) Whale Fisheries.
3. Percentage increase in the tonnage of vessels employed in the various trades in which Liverpool merchants were concerned 1785-93.
 - a) General.
 - b) Europe.
 - c) Northern Europe.
 - d) Nearby Europe.
 - e) Southern Europe.
 - f) Plantations.
 - g) Ireland etc.
 - h) Whale Fisheries.

Note. All these graphs were drawn from statistics compiled by and for the General Register of Shipping; see Vol. 1 of this thesis TABLES 21 & 32.

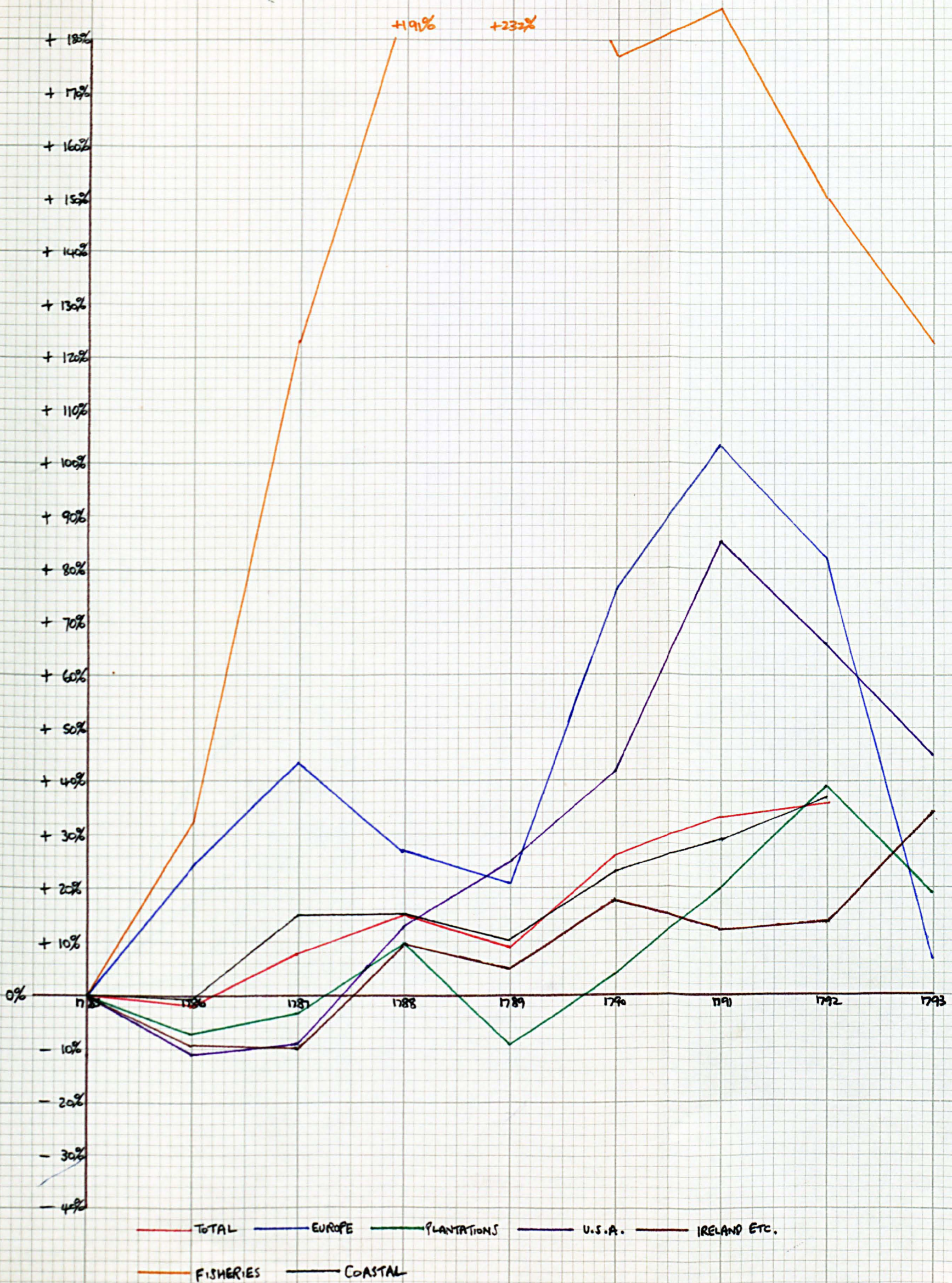
GRAPH 1.

PERCENTAGE INCREASE IN THE NUMBER AND TONNAGE OF VESSELS OWNED AND REGISTERED AT LIVERPOOL 1783-1793.

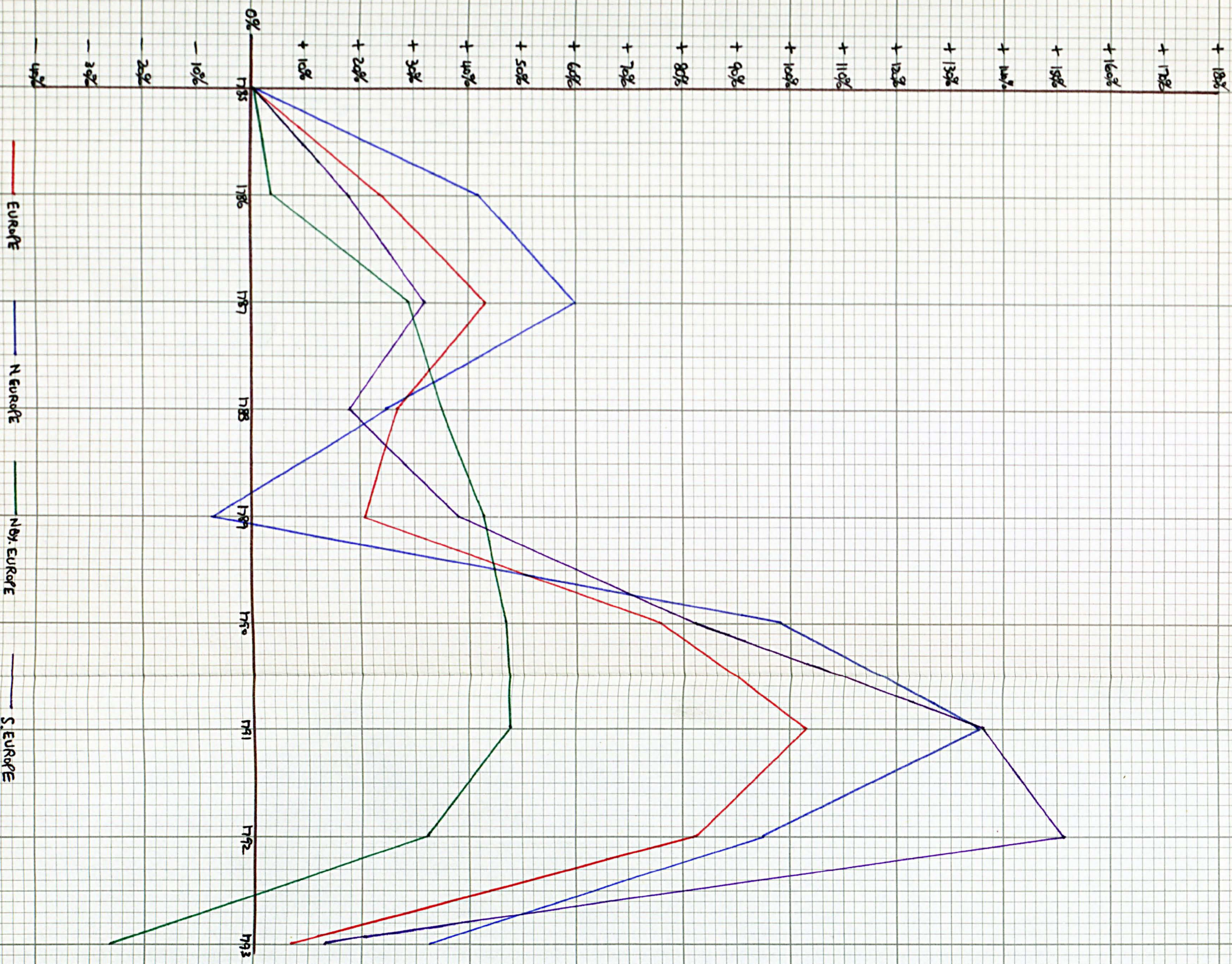


GRAPH 2.

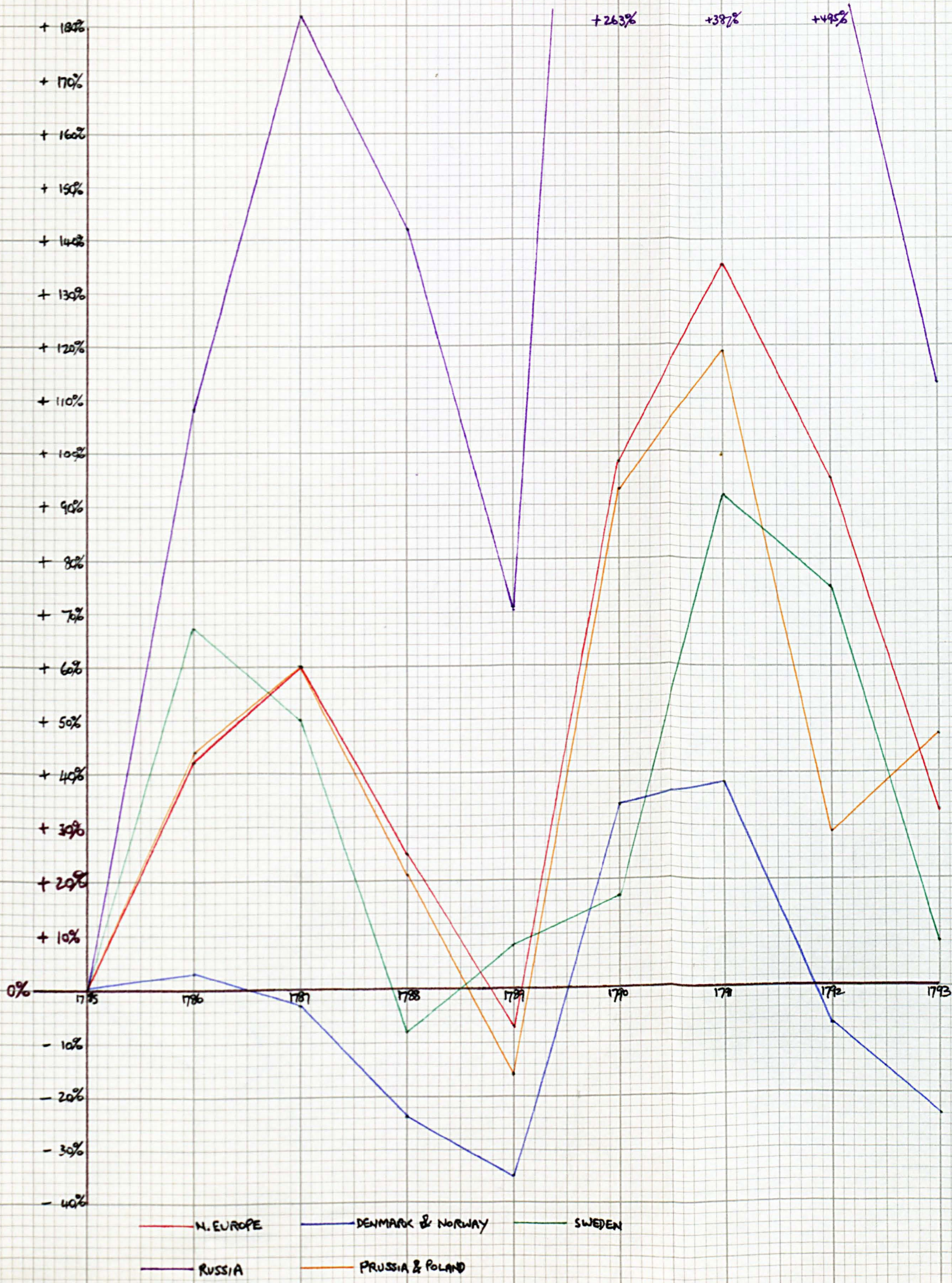
PERCENTAGE INCREASE IN THE NUMBER OF VESSELS EMPLOYED IN THE VARIOUS TRADES IN WHICH LIVERPOOL MERCHANTS WERE CONCERNED 1785-93.
a) GENERAL.



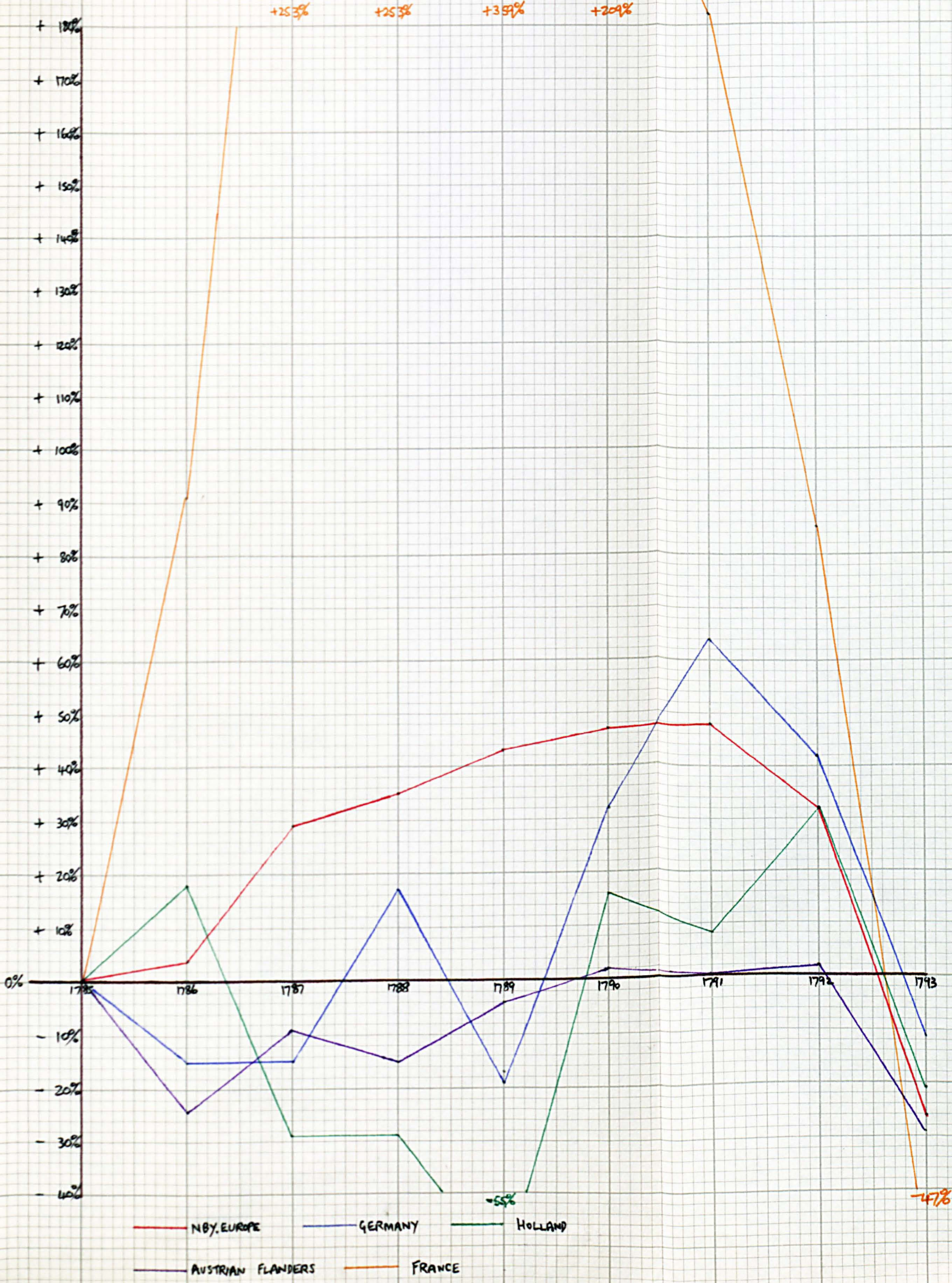
b) EUROPE.



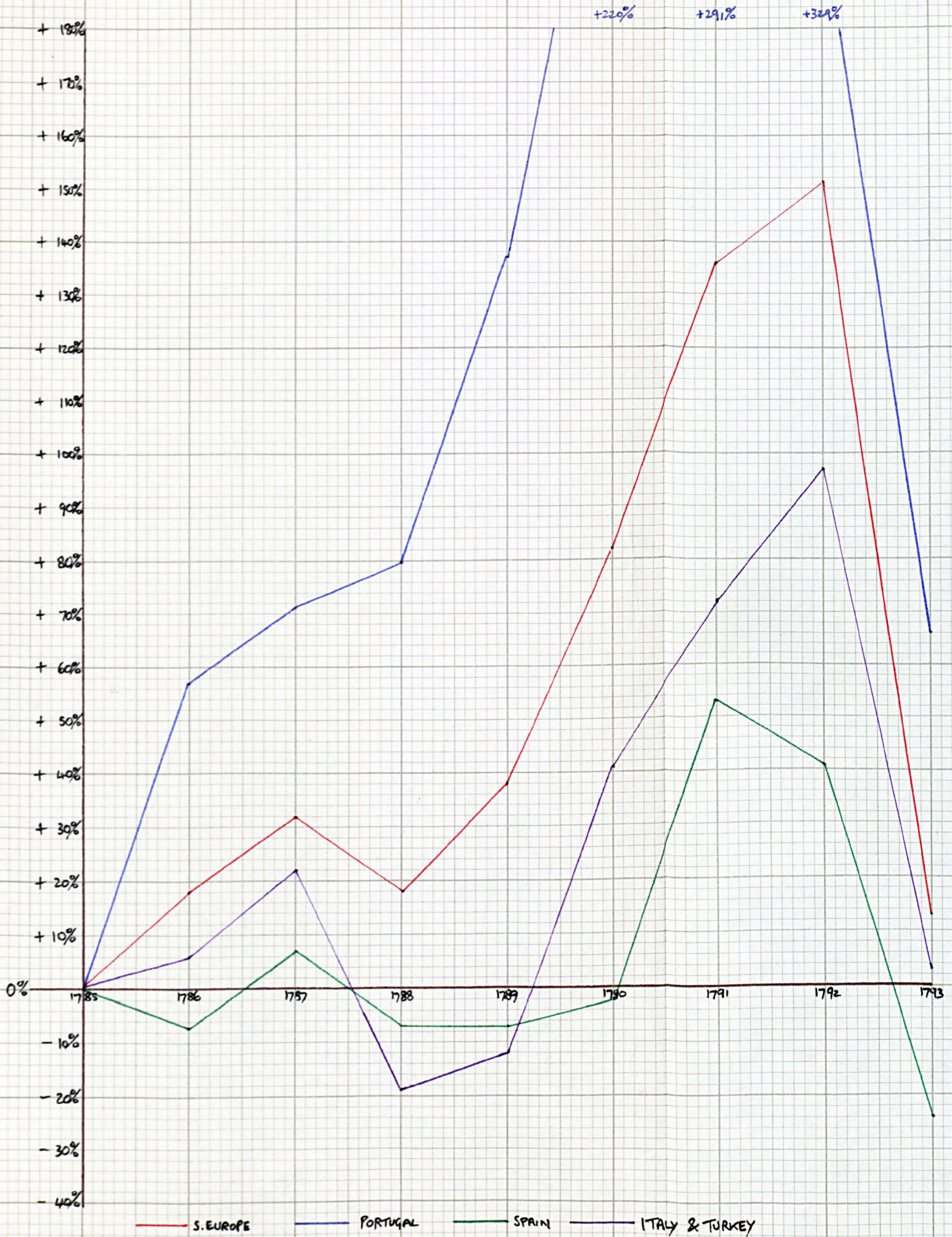
C) NORTHERN EUROPE.



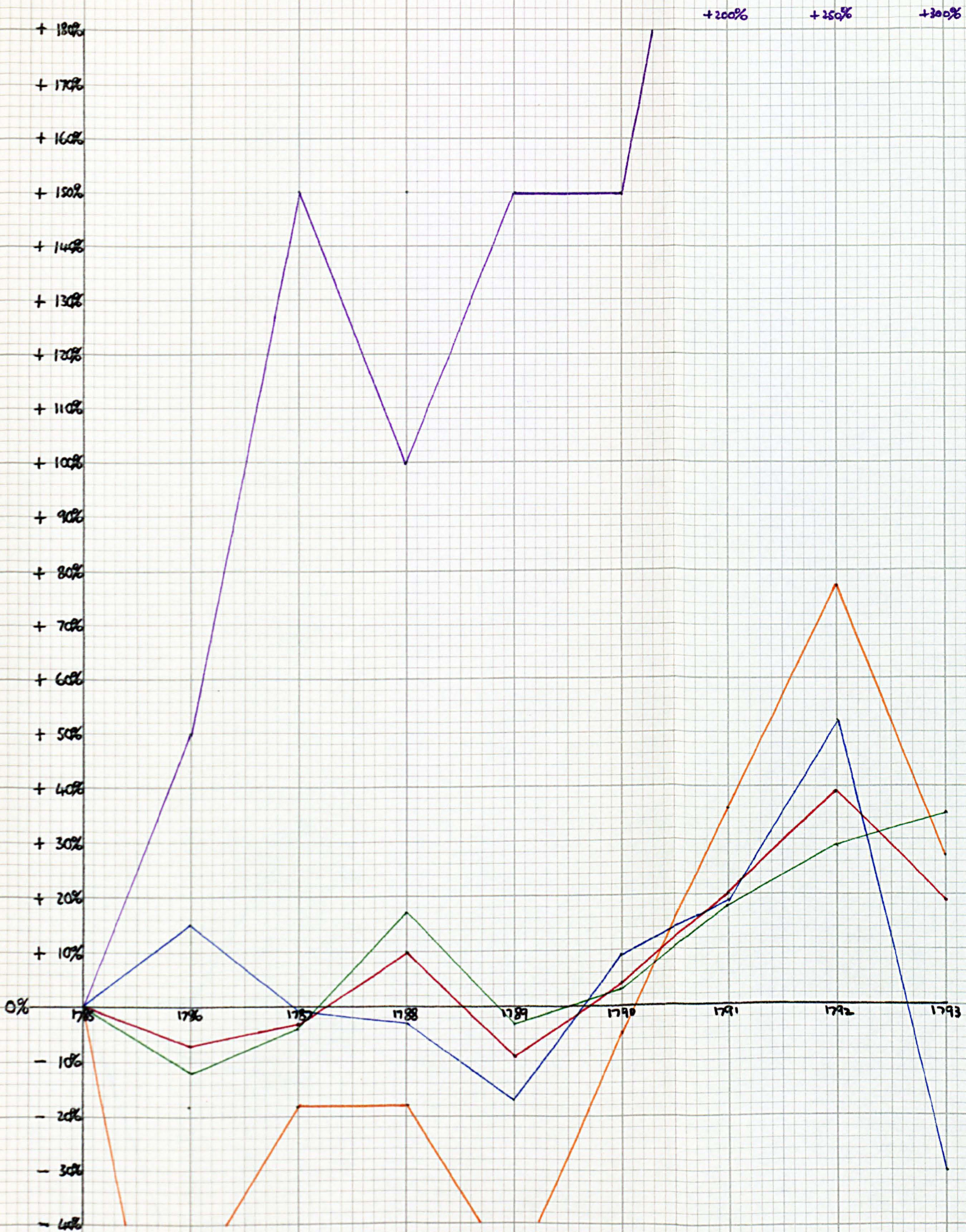
d) NEARBY EUROPE.



e) SOUTHERN EUROPE.

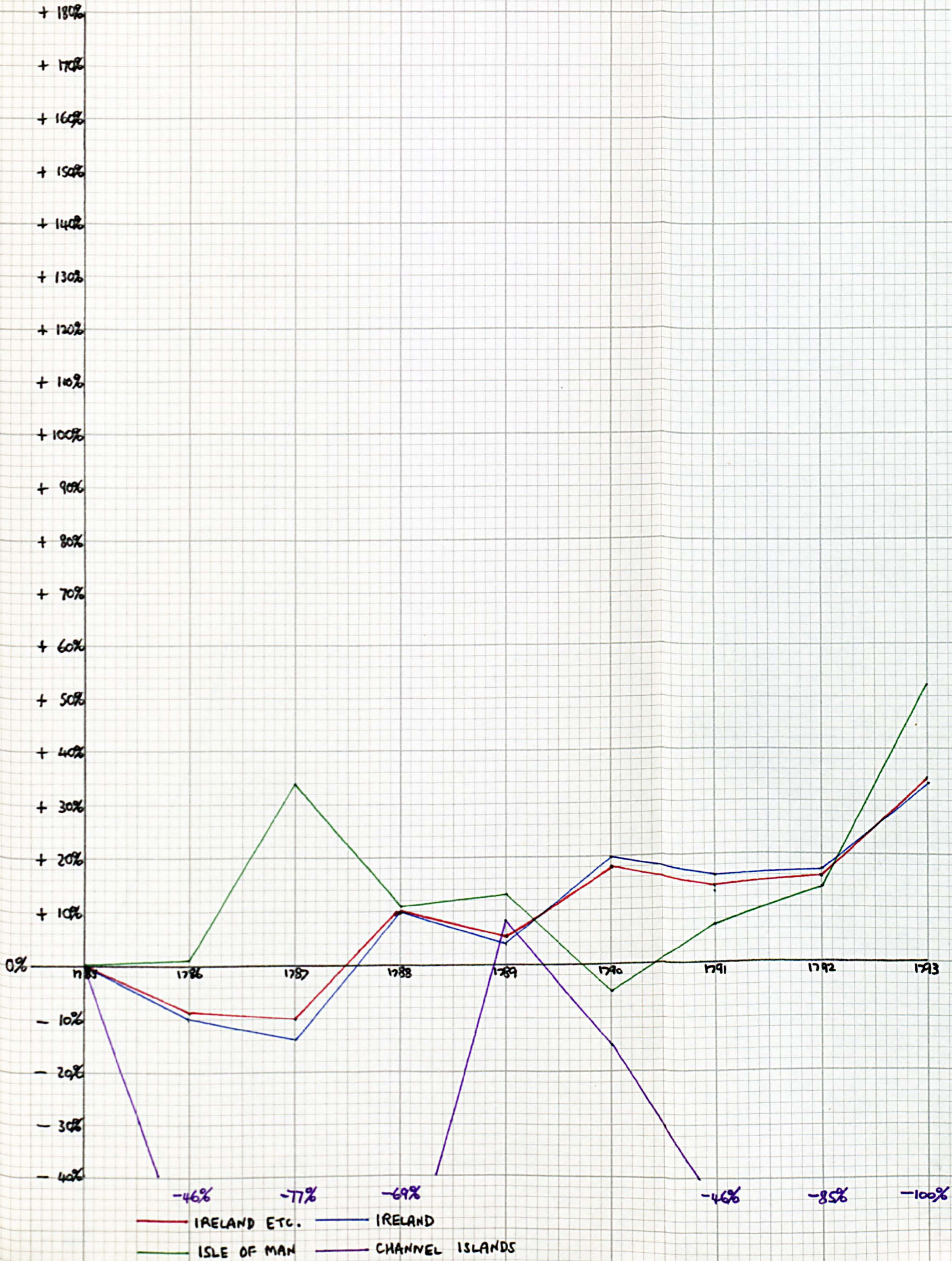


f) PLANTATIONS. (No. of Vessels).

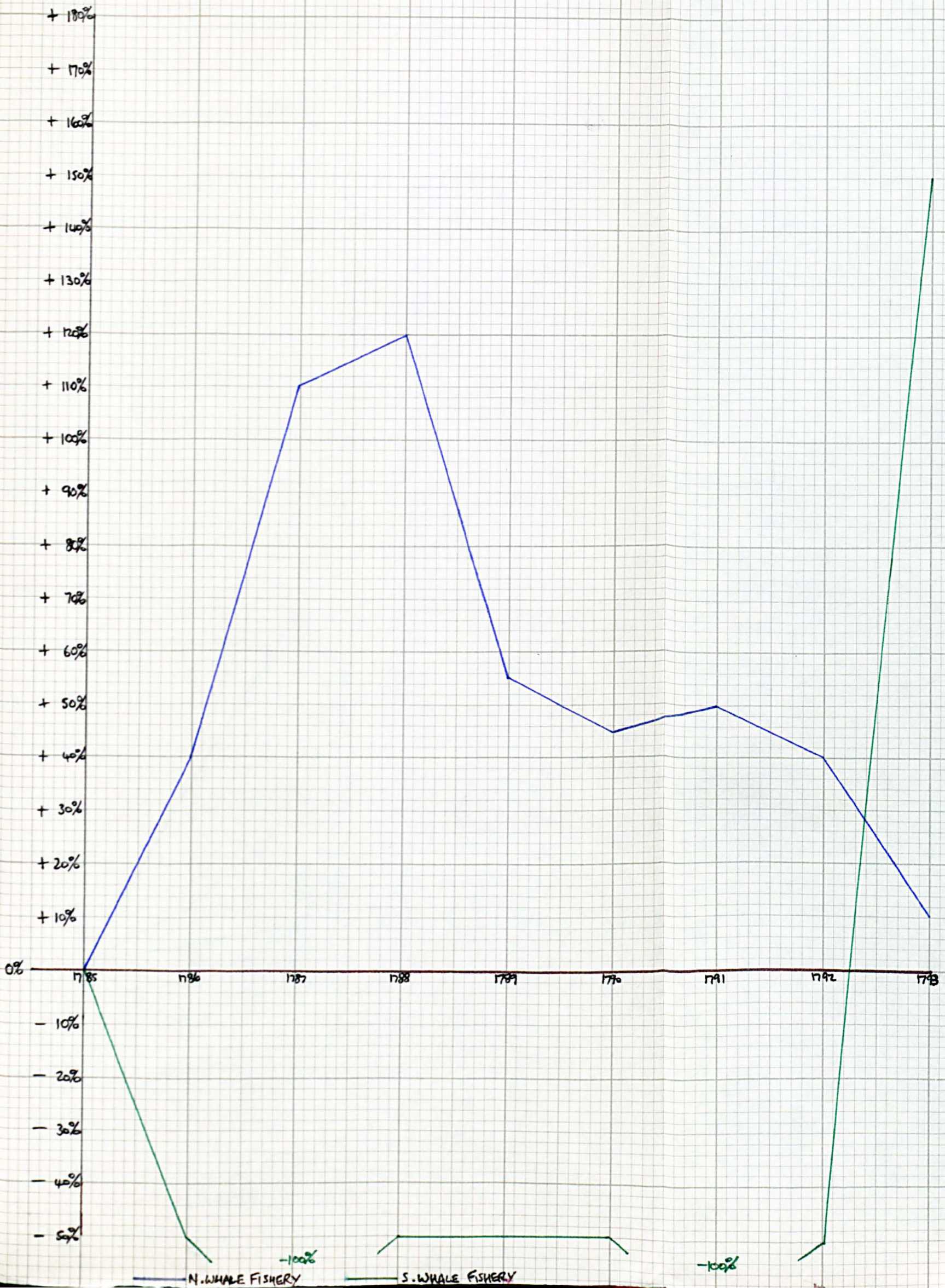


-50%
— PLANTATIONS — AFRICA — WEST INDIES
— HONDURAS BAY — BRITISH NORTH AMERICA

g) IRELAND ETC.



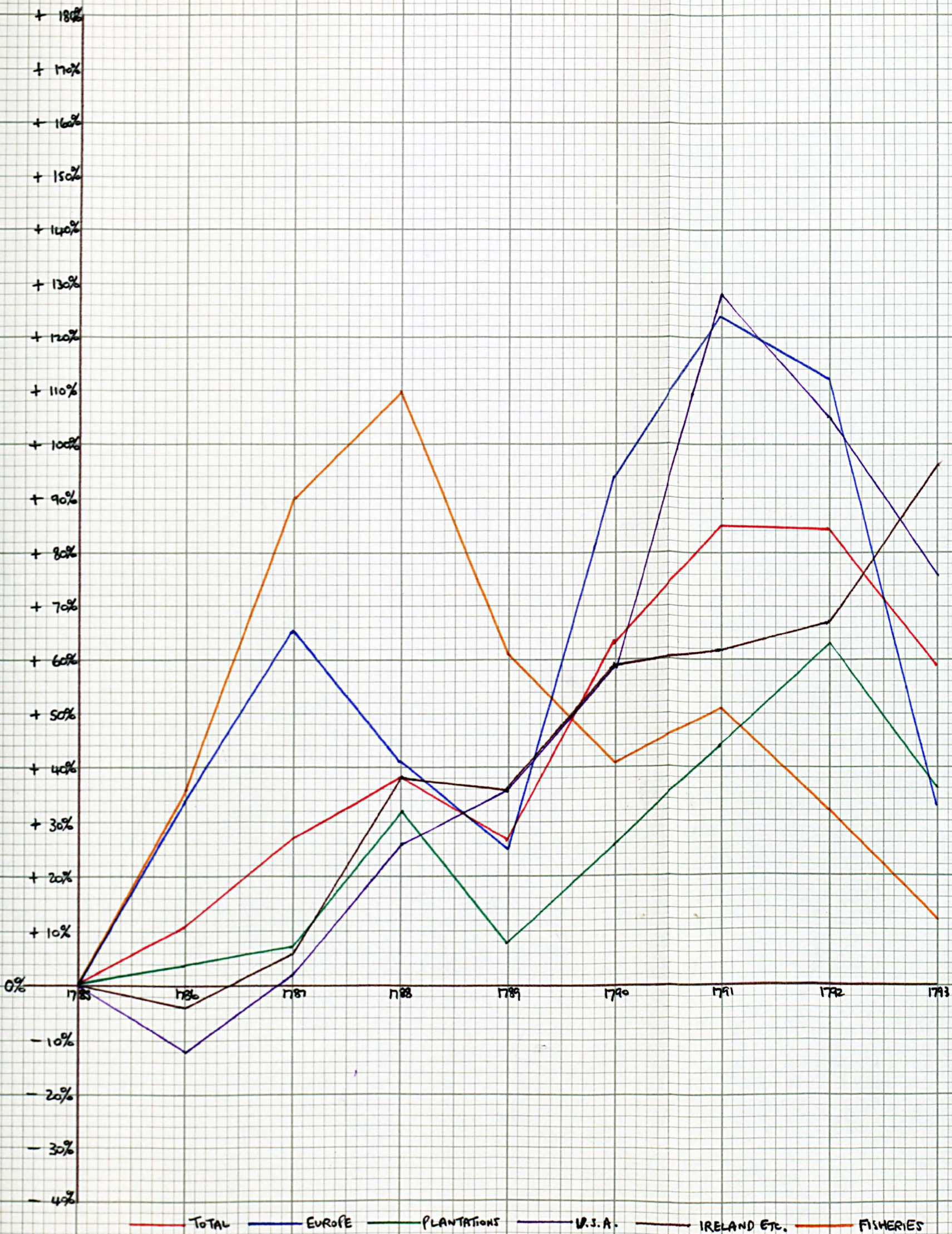
2) WHALE FISHERIES.



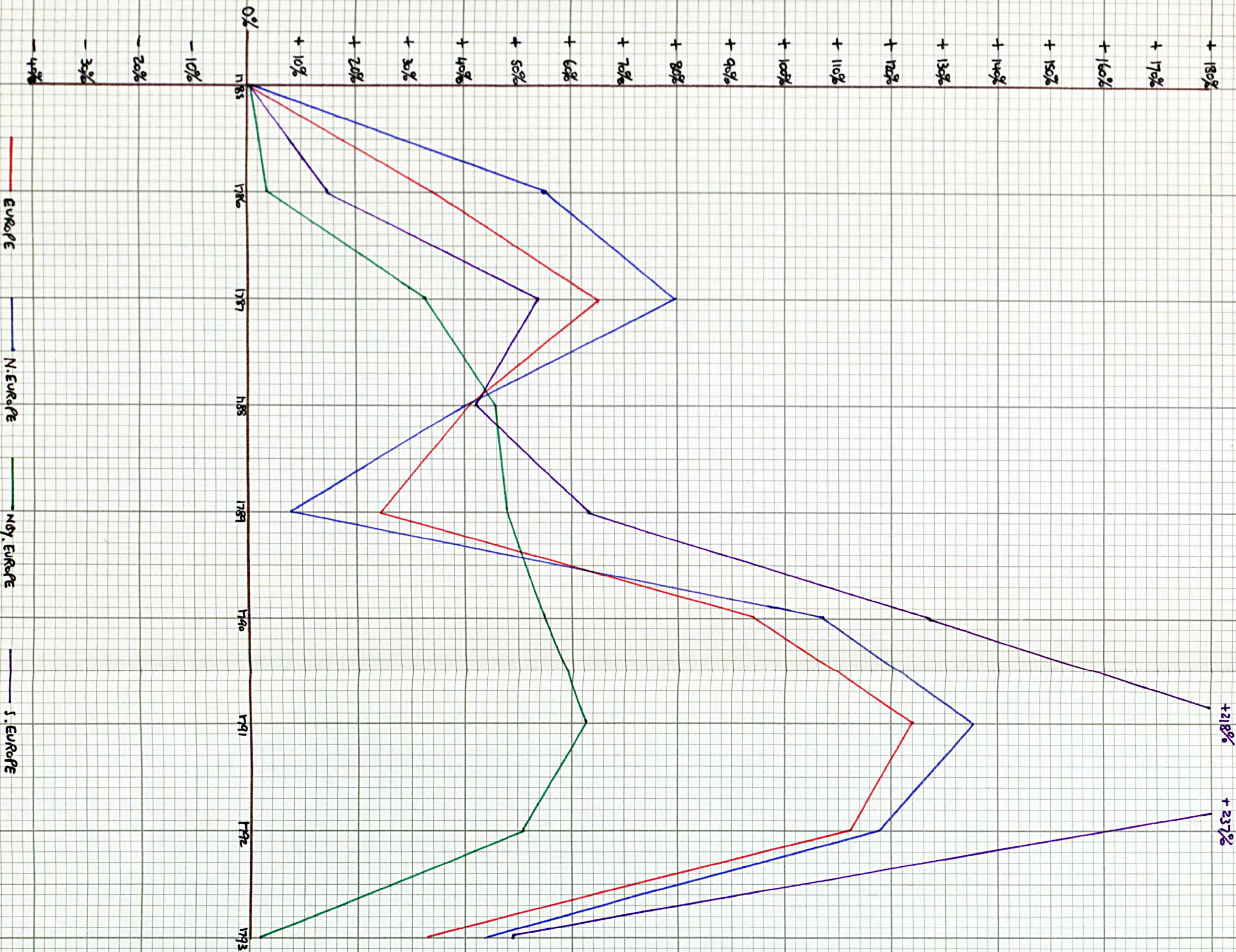
GRAPH 3.

PERCENTAGE INCREASE IN THE TONNAGE OF VESSELS EMPLOYED IN THE VARIOUS TRADES IN WHICH LIVERPOOL MERCHANTS WERE CONCERNED 1785-93.

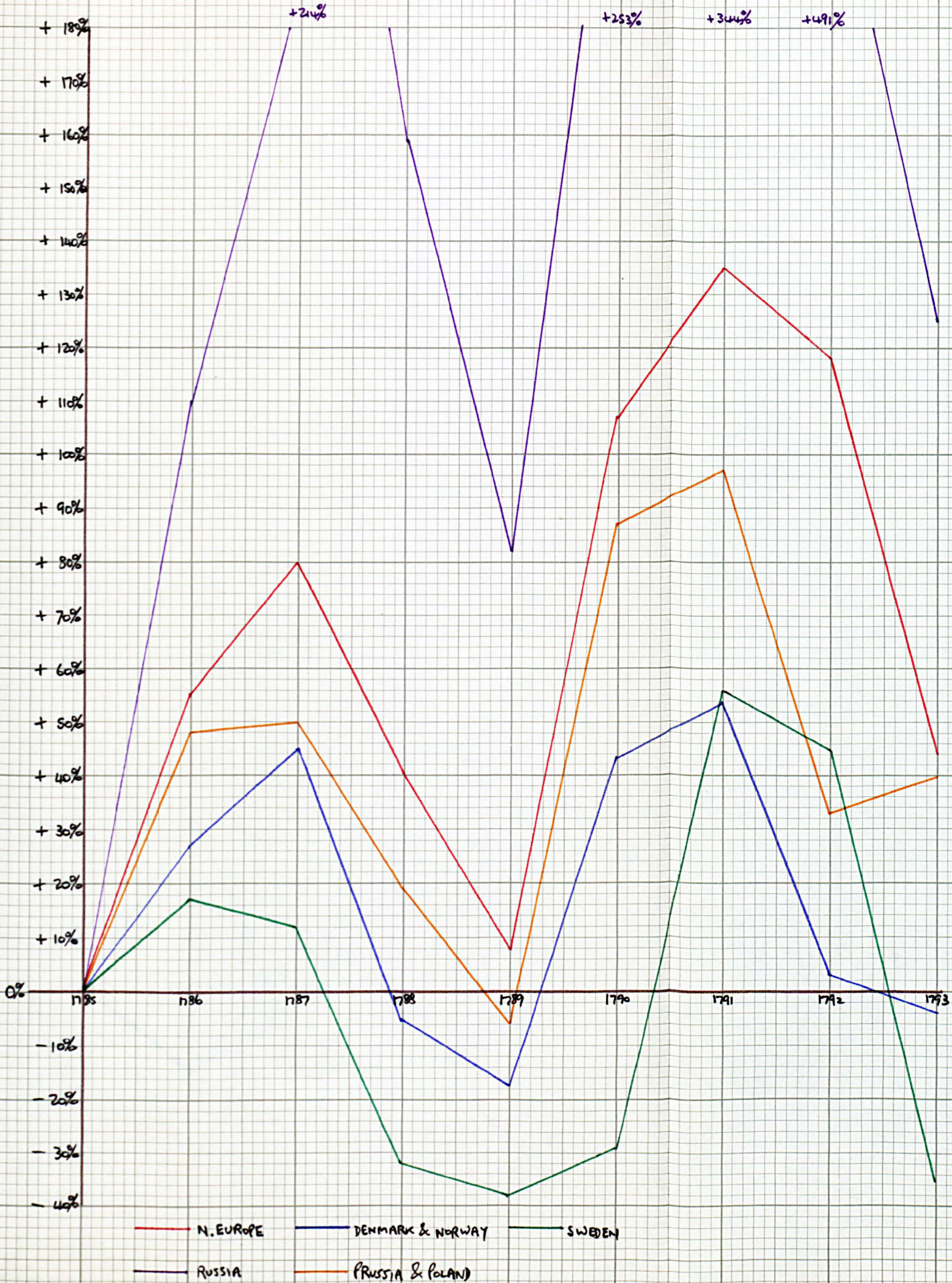
a) GENERAL.



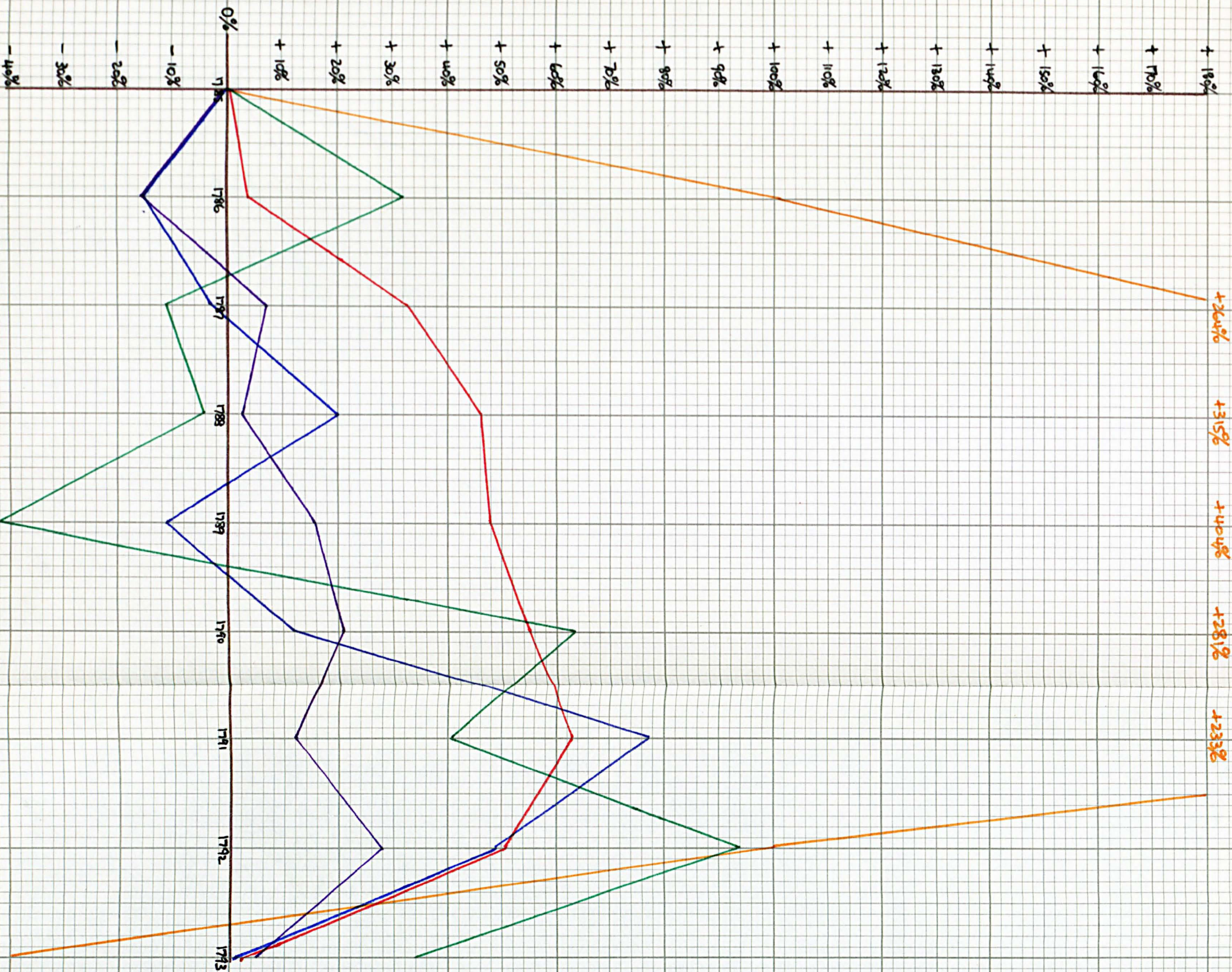
b) EUROPE.



c) NORTHERN EUROPE.

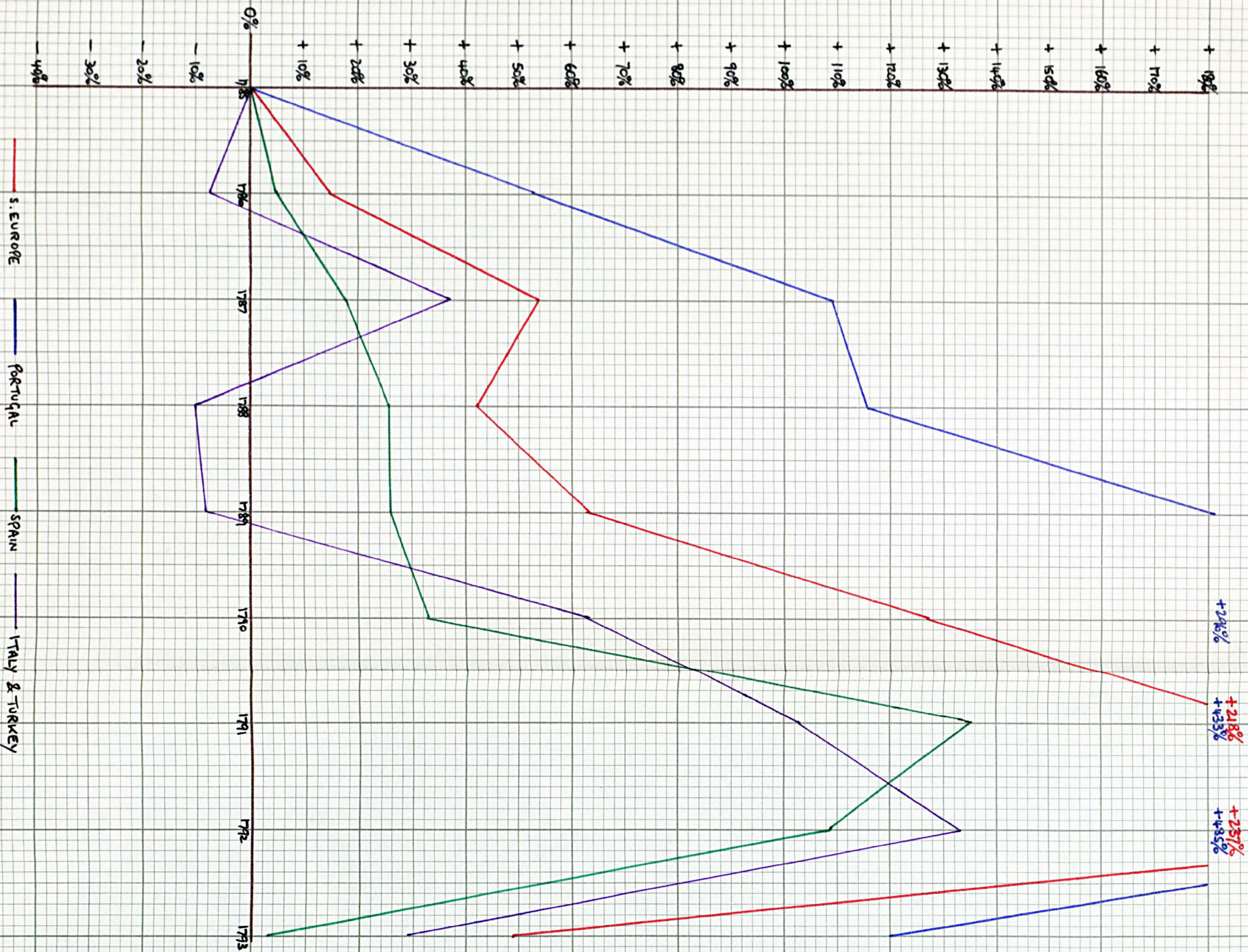


d) NEARBY EUROPE.

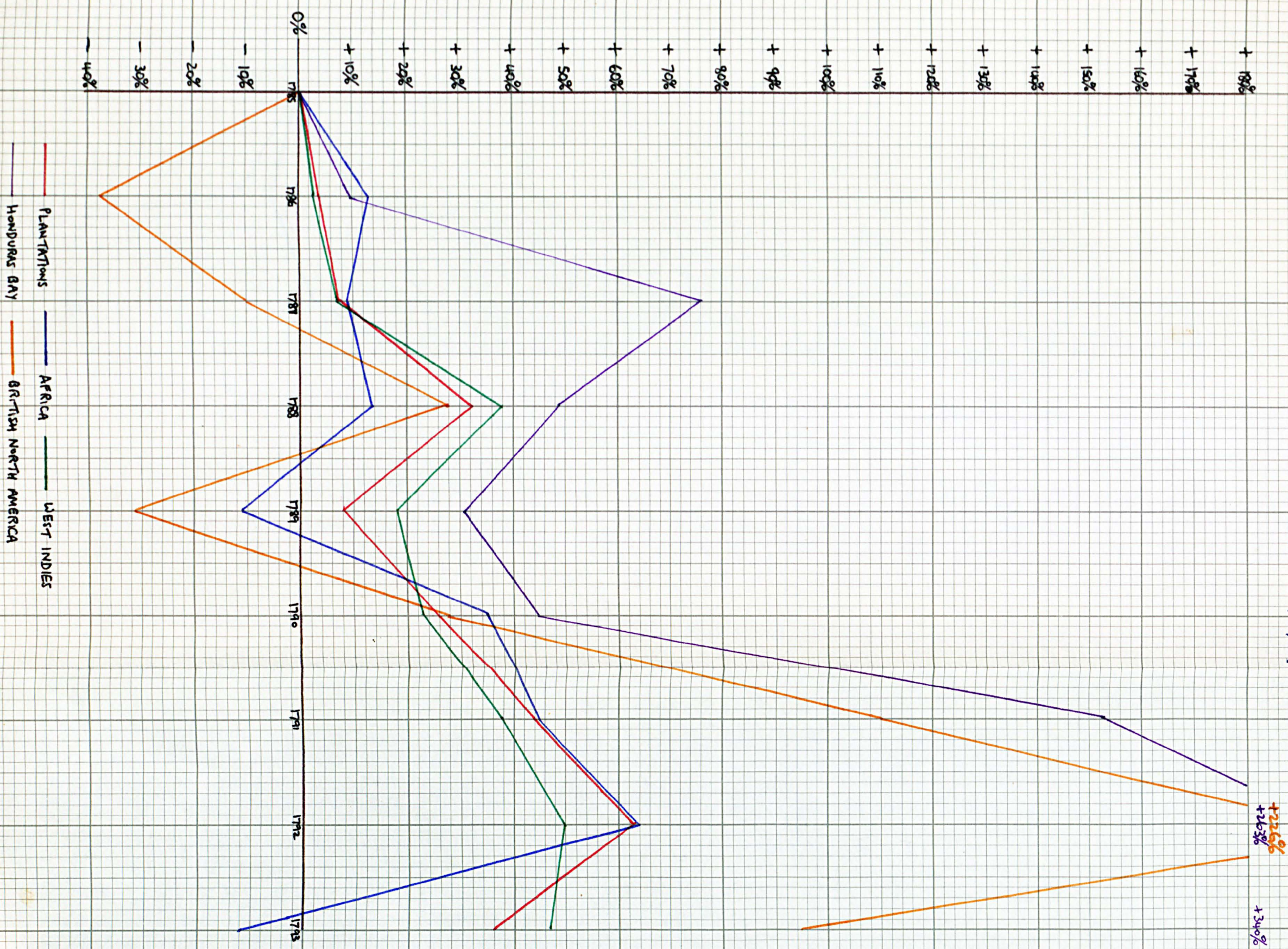


— NBY. EUROPE
— GERMANY
— FRANCE
— HOLLAND
— PUTTINIAN FLANDERS

e) SOUTHERN EUROPE.



PLANATIONS. (Touage)



+226%
+263%
+340%

2) IRELAND ETC.

